



श्री शिवर गणेश दीदी माता दी  
आपका प्रतिबन्ध अविनाशक है

GPS Map Camera



Google


Tonk, Rajasthan, India 

Talkatora, 5q7h+g2f, Civil Line Road, Kampu,  
Tonk, Rajasthan 304001, India


Lat 26.163733° Long 75.777736°

Thursday, 05/02/2026 12:03 PM GMT +05:30



 GPS Map Camera



Tonk, Rajasthan, India 

5q7g+hqq, Kampu, Tonk, Rajasthan 304001, India


Lat 26.164028° Long 75.777194°

Thursday, 05/02/2026 11:16 AM GMT +05:30



 GPS Map Camera




**Tonk, Rajasthan, India** 


Talkatora, 5q7h+g2f, Civil Line Road, Kampu,  
Tonk, Rajasthan 304001, India

Lat 26.16332° Long 75.777038°

Thursday, 05/02/2026 11:50 AM GMT +05:30



 GPS Map Camera




**Tonk, Rajasthan, India** 

Talkatora, 5q7h+g2f, Civil Line Road, Kampu,  
Tonk, Rajasthan 304001, India

Lat 26.163362° Long 75.777142°

Thursday, 05/02/2026 11:50 AM GMT +05:30



 GPS Map Camera




**Tonk, Rajasthan, India** 

Talkatora, 5q7h+g2f, Civil Line Road, Kampu,  
Tonk, Rajasthan 304001, India

Lat 26.163285° Long 75.776975°

Thursday, 05/02/2026 11:53 AM GMT +05:30



 GPS Map Camera




**Tonk, Rajasthan, India** 


Talkatora, 5q7h+g2f, Civil Line Road, Kampu,  
Tonk, Rajasthan 304001, India

Lat 26.163288° Long 75.776976°

Thursday, 05/02/2026 11:54 AM GMT +05:30



 GPS Map Camera




**Tonk, Rajasthan, India** 


Talkatora, 5q7h+g2f, Civil Line Road, Kampu,  
Tonk, Rajasthan 304001, India

Lat 26.163299° Long 75.777104°

Thursday, 05/02/2026 11:47 AM GMT +05:30



 GPS Map Camera




**Tonk, Rajasthan, India** 

Talkatora, 5q7h+g2f, Civil Line Road, Kampu,  
Tonk, Rajasthan 304001, India

Lat 26.163318° Long 75.777115°

Thursday, 05/02/2026 11:47 AM GMT +05:30



 GPS Map Camera




# Tonk, Rajasthan, India


Talkatora, 5q7h+g2f, Civil Line Road, Kampu,  
Tonk, Rajasthan 304001, India

Lat 26.163291° Long 75.77698°

Thursday, 05/02/2026 11:56 AM GMT +05:30



 GPS Map Camera

**Tonk, Rajasthan, India** 


Talkatora, 5q7h+g2f, Civil Line Road, Kampu,  
Tonk, Rajasthan 304001, India


Lat 26.163291° Long 75.77698°

Thursday, 05/02/2026 11:56 AM GMT +05:30





 GPS Map Camera



# Tonk, Rajasthan, India


5q7h+g2f, Civil Lines Rd, Kampu, Tonk, Rajasthan  
304001, India

Lat 26.163968° Long 75.777678°

Monday, 11/05/2026 10:05 AM GMT +05:30



GPS Map Camera



Tonk, Rajasthan, India 


5q7h+g2f, Civil Lines Rd, Kampu, Tonk, Rajasthan  
304001, India

Lat 26.163964° Long 75.777583°

Monday, 11/05/2026 09:58 AM GMT +05:30



GPS Map Camera

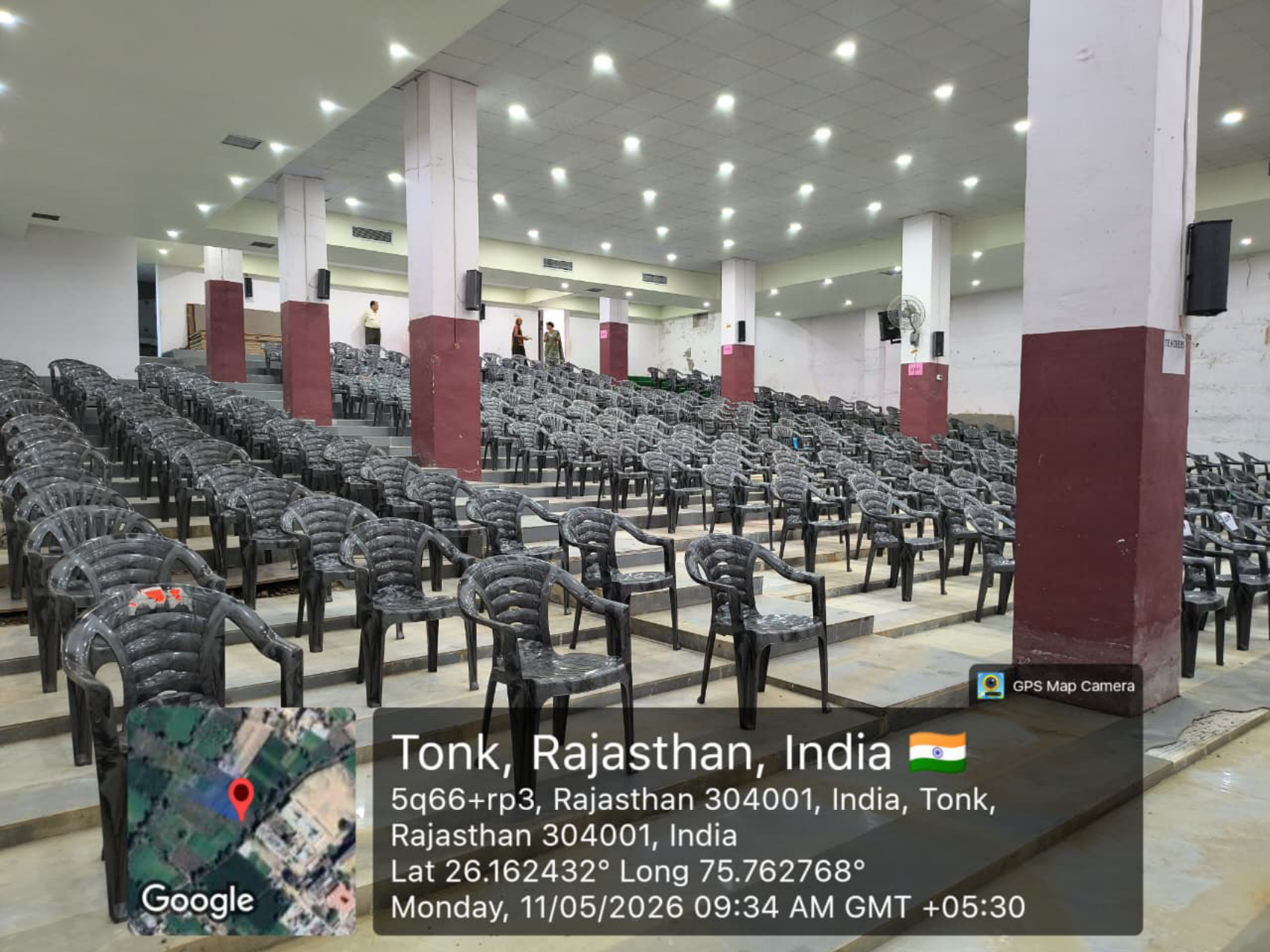



# Tonk, Rajasthan, India


5q7h+g2f, Civil Lines Rd, Kampu, Tonk,  
Rajasthan 304001, India

Lat 26.163959° Long 75.777616°

Monday, 11/05/2026 10:02 AM GMT +05:30




 GPS Map Camera

Tonk, Rajasthan, India 

5q66+rp3, Rajasthan 304001, India, Tonk,  
Rajasthan 304001, India


Lat 26.162432° Long 75.762768°

Monday, 11/05/2026 09:34 AM GMT +05:30





GPS Map Camera



Google

Tonk, Rajasthan, India 


5q7h+g2f, Civil Lines Rd, Kampu, Tonk, Rajasthan  
304001, India

Lat 26.163602° Long 75.777383°

Monday, 11/05/2026 09:40 AM GMT +05:30



GPS Map Camera



# Tonk, Rajasthan, India

5q7h+g2f, Civil Lines Rd, Kampu, Tonk, Rajasthan  
304001, India

Lat 26.16359° Long 75.777438°

Wednesday, 13/05/2026 09:55 AM GMT +05:30



 GPS Map Camera

**Tonk, Rajasthan, India** 

5q7g+9r9, Kampu, Tonk, Rajasthan 304001,  
India

Lat 26.163483° Long 75.776942°


Wednesday, 13/05/2026 02:24 PM GMT +05:30




डॉ. सरोज चाम्पावत  
प्राचार्य  
सेन्ट सोल्जर महिला टी.टी. कॉलेज, टोंक  
मो. 9252033645



GPS Map Camera



Tonk, Rajasthan, India 


5q7h+g2f, Civil Lines Rd, Kampu, Tonk,  
Rajasthan 304001, India

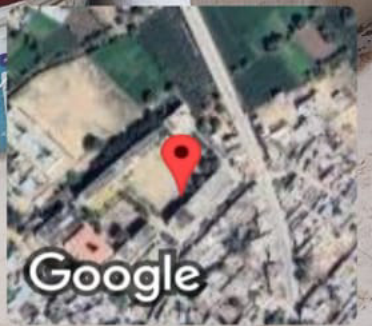
Lat 26.163558° Long 75.777175°


Wednesday, 13/05/2026 02:25 PM GMT +05:30



DRINKING  
WATER

 GPS Map Camera



Tonk, Rajasthan, India 

Talkatora, 5q7h+g2f, Civil Line Road,  
Kampu, Tonk, Rajasthan 304001, India

Lat 26.163963° Long 75.77821°

Friday, 06/02/2026 01:55 PM GMT +05:30

FEMALE STAFF  
TOILET

ANEXA  
ALUMINUM COMPOSITE PANEL  
www.anexa.com

GPS Map Cam



# Tonk, Rajasthan, India


5q8g+4gr, Civil Line, Tonk, Rajasthan 304001, India


Lat 26.164829° Long 75.775848°

Friday, 06/02/2026 01:49 PM GMT +05:30

  
DISABLED  
TOILET



 GPS Map Camera



# Tonk, Rajasthan, India


Talkatora, 5q7h+g2f, Civil Line Road,  
Kampu, Tonk, Rajasthan 304001, India  
Lat 26.163483° Long 75.777309°


Friday, 06/02/2026 02:06 PM GMT +05:30

♂  
MALE STAFF  
TOILET



GPS Map Camera



Tonk, Rajasthan, India 

Talkatora, 5q7h+g2f, Civil Line Road, Kampu,  
Tonk, Rajasthan 304001, India

Lat 26.163958° Long 75.778275°

Friday, 06/02/2026 02:01 PM GMT +05:30



GIRLS  
TOILET



Google

GPS Map Camera


Tonk, Rajasthan, India 

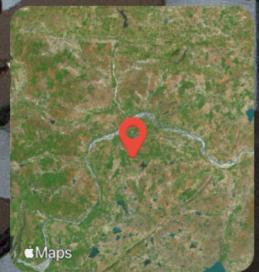
Talkatora, 5q7h+g2f, Civil Line Road, Kampu,  
Tonk, Rajasthan 304001, India

Lat 26.163845° Long 75.777748°

Friday, 06/02/2026 01:52 PM GMT +05:30



 GPS Map Camera



**Tonk, Rajasthan, India**  
Kampu, Tonk, Rajasthan 304001, India  
Lat 26.164068, Long 75.777558  
02/12/2025 02:34 PM GMT+05:30  
Note : Captured by GPS Map Camera




Date-12-02-2025 (Cm)

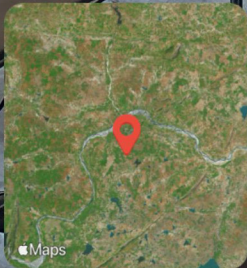


GPS Map Camera

Lat 26.164103, Long 75.777709  
02/12/2025 02:37 PM GMT+05:30  
Note : Captured by GPS Map Camera



GPS Map Camera



# Tonk, Rajasthan, India

Kampu, Tonk, Rajasthan 304001, India

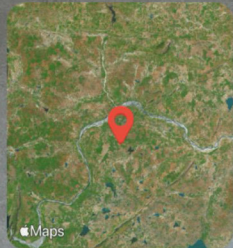
Lat 26.164061, Long 75.777546

02/12/2025 02:34 PM GMT+05:30

Note : Captured by GPS Map Camera



GPS Map Camera



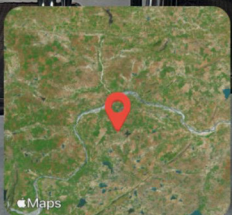

## Tonk, Rajasthan, India

Kampu, Tonk, Rajasthan 304001, India

Lat 26.164106, Long 75.777634

02/11/2025 02:30 PM GMT+05:30

Note : Captured by GPS Map Camera




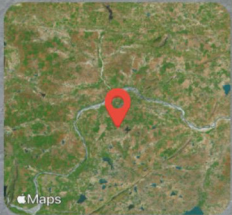
GPS Map Camera

Lat 26.164010, Long 75.777607  
02/12/2025 02:43 PM GMT+05:30  
Note : Captured by GPS Map Camera



527  
 502  
 465  
 345  
 436  
 361  
 114  
 318  
 419  
 548  
 106  
 491  
 392  
 491  
 248  
 310  
 87  
 535  
 161  
 392

 GPS Map Camera



Lat 26.164113, Long 75.777627  
 02/12/2025 02:38 PM GMT+05:30  
 Note : Captured by GPS Map Camera